

ECUADOR TRAVEL GUIDE



A Journey Through Ecuador's
Highlands, Culture, and Nature

Patricia Serrano

Introduction

¡Bienvenidos! Welcome to Ecuador, a country where the Andes kiss the clouds, the Amazon whispers with ancient secrets, and vibrant traditions live in every marketplace and community. My name is **Patricia Serrano**, and for more than 30 years I've worked in Ecuador's tourism industry, helping visitors from all over the world discover the hidden beauty and cultural richness of my country.

I created this guide because I know how overwhelming it can feel to plan a trip to a destination as diverse as Ecuador. With mountains, volcanoes, colonial cities, rainforests, and unique cultures packed into a relatively small territory, you could spend months exploring and still only scratch the surface. But even with just 7 to 10 days, you can experience unforgettable landscapes, warm hospitality, and the rhythm of daily life in the Andes.

This travel guide is designed to be both **practical and personal**. You'll find ready-to-follow itineraries, insider tips, and cultural insights that don't appear in generic travel blogs. Whether you're a solo adventurer, a couple, a group of friends, or a family traveling with kids, my goal is to help you see Ecuador with the eyes of a local — safely, comfortably, and with curiosity.

So, pack your sense of wonder, bring an open heart, and let's begin planning the journey of a lifetime.



Chapter 1: Preparing for Your Trip

Before stepping onto Ecuadorian soil, a little preparation will help you travel with confidence and ease. Here are the essentials every visitor should know:

Best Time to Visit

Ecuador is famous for having “four worlds” — the Andes, the Amazon, the Pacific Coast, and the Galápagos — each with its own climate. In the **Andes and Quito**, weather can change quickly: mornings may be sunny and afternoons rainy. Generally:

- **June–September:** Drier months, excellent for hiking and clear mountain views.
- **October–May:** Rainier, but landscapes are lush and green.
- The equator means daylight is almost the same year-round: sunrise around 6:00 AM, sunset around 6:30 PM.

What to Pack

Layers are your best friend. A typical day might begin with a jacket in the morning, a T-shirt at midday, and a rain poncho by afternoon. Essentials include:

- A warm sweater or fleece.
- Lightweight rain jacket or poncho.
- Comfortable walking shoes or light hiking boots.

- Sun protection (hat, sunglasses, sunscreen).
- Reusable water bottle — and drink plenty to help adjust to altitude.

Money Matters

- Ecuador uses the **U.S. dollar** — easy for international visitors.
- ATMs are widely available in cities, but not always in small towns.
- Carry small bills (\$1, \$5, \$10) since many shops won't have change for \$50 or \$100.

Transportation Tips

- **Buses:** Affordable and frequent, but can be slow and crowded.
- **Private drivers/taxis:** Safer and faster for long distances, especially if traveling with luggage or in a group.
- **Flights:** Useful if you plan to connect Quito with the coast, Amazon, or Galápagos.

Health & Safety

- **Altitude:** Quito sits at 2,850m (9,350 ft). Walk slowly on your first day and drink plenty of water.
- **Food & water:** Stick to bottled or filtered water. Try local food, but eat where it looks clean and busy.
- **Safety:** Ecuador is friendly, but petty theft happens. Keep valuables close, use cross-body bags, and avoid quiet streets at night.

Useful Apps

- Google Maps (download offline maps).
 - WhatsApp (main way Ecuadorians communicate).
 - Uber (for safe taxis in Quito).
-



San Francisco Church – Colonial Quito

Chapter 2: Quito – The Heart of Ecuador

Perched high in the Andes at 2,850 meters (9,350 feet), **Quito** is not only Ecuador’s capital but also one of the most beautiful colonial cities in Latin America. With its well-preserved historic center, dramatic mountain backdrop, and vibrant local culture, Quito is often the first stop for travelers — and the perfect place to begin your journey.

Must-See Highlights

- **Colonial Quito (Centro Histórico):** A UNESCO World Heritage Site filled with cobblestone streets, colonial plazas, and ornate churches. Don’t miss the **Basilica del Voto Nacional**, the **San Francisco Church**, and the bustling **Plaza Grande**.
 - **El Panecillo:** A hilltop crowned by the Virgin of Quito statue. It offers panoramic views of the city stretching across the valley. Best visited by taxi or tour for safety.
 - **TelefériQo:** Take a cable car ride up to 4,000 meters for stunning views of Quito and nearby volcanoes. On a clear morning, you may see Cotopaxi and Cayambe in the distance.
-

Unique Experiences

- **Markets:** Wander through local markets such as **Santa Clara Market** to taste fresh juices, hornado (roast pork), and empanadas.

- **Chocolate Tasting:** Ecuador produces some of the world's finest cacao. Visit a local café for a tasting experience.
 - **Quito by Night:** The historic center glows beautifully after dark. Join a guided walking tour to see the city's monuments lit up.
-

Day Trips from Quito

If you have an extra day or two, there are several unforgettable excursions close to the city:

- **Mitad del Mundo (Middle of the World):** Stand with one foot in the northern hemisphere and the other in the southern! Visit both the official monument and the nearby Intiñan Museum for interactive science exhibits.
 - **Pululahua Geobotanical Reserve:** One of the few inhabited volcanic craters in the world, offering hiking trails and unique landscapes.
 - **Papallacta Hot Springs:** A mountain retreat with thermal pools surrounded by misty peaks — perfect for relaxation.
 - **Cotopaxi Full Day:** Hiking in one of the most famous national parks where you can see the most symmetrical cone-shaped volcano as main highlight.
-

Insider Food Tips

- Try **locro de papa** (potato soup with cheese and avocado) and **llapingachos** (potato patties served with peanut sauce).
 - For a sweet treat, taste **humitas** or **helados de paila** (handmade fruit sorbet).
 - Quito also has a growing international dining scene, from gourmet restaurants to cozy cafés.
-

Insider Travel Tips

- Spend at least **two nights in Quito** to adjust to the altitude before venturing into the Andes.
- Mornings are usually sunny; afternoons often bring showers. Plan outdoor activities early in the day.

- Some museums and churches close for lunch (around 12:30–2:30 pm), so check schedules in advance.
 - When exploring the historic center, carry only what you need — and keep your camera safe.
-

✦ **Traveler’s Note:** Quito is not just a place to pass through on your way to other destinations — it’s a city full of stories, flavors, and warm people. Take time to wander slowly, talk with locals, and soak in the atmosphere of life in the Andes.



Imbabura & San Pablo Lake

Chapter 3: Otavalo & the Northern Highlands

Just two hours north of Quito lies one of Ecuador’s most vibrant cultural treasures: **Otavalo**, home to the largest indigenous craft market in South America. But Otavalo is more than just

shopping — it's a window into the traditions, music, food, and landscapes of the **Kichwa Otavalo people**, whose culture is deeply rooted in these highlands.

Otavalo Market: A Feast for the Senses

The **Plaza de Ponchos** in Otavalo is world-famous for its colorful textiles, jewelry, and handicrafts.

- **Best day to visit:** Saturday is the largest market, but smaller versions happen daily.
 - **What to buy:** Handwoven alpaca sweaters, embroidered blouses, leather goods, handmade jewelry, and traditional musical instruments.
 - **Tips for shopping:**
 - Bargaining is expected, but do it respectfully — smile, be friendly, and remember that each item represents hours of skilled work.
 - Carry small bills (\$1, \$5, \$10).
 - If you see something you love, buy it — it may not be there later!
-

Nearby Natural Wonders

- **Cuicocha Lake:** A stunning volcanic crater lake with small islands in its center. You can hike around the rim (5–6 hours) or take a short boat ride.
 - **Peguche Waterfall:** A sacred site for local communities, often used for purification rituals before festivals. Easy to reach and surrounded by a peaceful park.
 - **Cotacachi:** A charming town known for its leather goods — belts, bags, and jackets at excellent prices.
-

Cultural Insights

The Otavaleños are renowned for their music, worn proudly with their traditional dress: men with long braided hair, ponchos, and white pants; women with embroidered blouses, colorful shawls, and golden bead necklaces. Don't miss the chance to hear live Andean music — often played in the streets or local restaurants.

What to Eat

- **Fritada:** Fried pork served with corn, potatoes, and plantains.
 - **Locro de queso:** A rich Andean soup made with potatoes and cheese.
 - **Bizcochos with cheese:** Warm, crumbly biscuits served with fresh cheese and hot chocolate — a must-try in nearby Cayambe on the way to Otavalo.
-


Where to Stay

Spending at least one night in Otavalo or its surroundings lets you experience the town without the daytime crowds. Consider:

- **Traditional haciendas** with beautiful gardens and fireplaces.
 - **Family-run hostels** where you can connect with local families.
-

Insider Travel Tips

- Leave Quito early (around 7:00 AM) to enjoy the market before it gets too busy.
 - Combine Otavalo with nearby stops like Cuicocha or Cotacachi for a full day.
 - Bring a reusable bag for your purchases — you'll likely find more than you planned to buy!
 - If you stay overnight, enjoy a quieter, more authentic side of Otavalo in the evening.
-

 **Traveler's Note:** Otavalo is a celebration of color, creativity, and cultural pride. It's more than just a shopping trip — it's a chance to connect with traditions passed down for generations. Take your time, listen to the music, share a smile, and you'll carry home more than souvenirs — you'll carry memories of Andean hospitality.



Cotopaxi volcano & Chimborazo at the distance

Chapter 4: The Avenue of Volcanoes

South of Quito stretches one of Ecuador's most breathtaking regions: the **Avenue of Volcanoes**. This name, given by explorer Alexander von Humboldt in the 19th century, refers to the chain of snowcapped peaks that rise dramatically along the central Andean corridor. Here you'll find some of the country's most iconic landscapes — including the mighty **Cotopaxi** and the turquoise waters of **Quilotoa Lake**.

This region is perfect for hikers, photographers, and anyone who wants to feel the grandeur of the Andes.

Cotopaxi National Park

Cotopaxi (5,897 m / 19,347 ft) is one of the highest active volcanoes in the world and a main attraction in Ecuador. The park surrounding it offers surreal páramo landscapes dotted with wild horses, lakes, and Andean birds.

- **Main Activities:**
 - Visit **Limpipungo Lake** (easy trail, excellent views of Cotopaxi on clear days).

- Hike up to the **refuge (José Rivas hut)** at 4,800 m. From there, you can continue on to the glacier with a guide, or organize a two day climb with previous acclimatization climbs.
- Mountain biking and horseback riding are also available.
- **Insider Tip:** Weather changes fast — mornings usually have clearer skies, so arrive early.
- **Entrance:** Free, but you need a guide to climb above the refuge.



◆ Quilotoa Lake

A breathtaking **turquoise crater lake**, Quilotoa is one of the most photogenic spots in Ecuador. This lake was formed by a volcanic eruption 800 years ago, leaving behind this shimmering jewel surrounded by rugged Andean villages.

- **Options for Visitors:**
 - **Hike down to the lake** (30–45 minutes) and rent a kayak at the bottom. The hike back up can take 1.5–2 hours.

- **Walk part of the rim trail** (full circuit takes 4–5 hours, but even a short section has amazing views).
 - **Altitude Note:** At 3,914 m (12,841 ft), the hike is physically demanding. Take it slow and drink plenty of water.
 - **Local Experience:** Stay overnight in a village homestay or eco-lodge for a more authentic Andean experience.
-

Latacunga & The Quilotoa Loop

- **Latacunga:** A small city often used as a base for Cotopaxi and Quilotoa. Known for its lively markets and the **Mama Negra festival** (September & November).
 - **Quilotoa Loop:** A multi-day trekking route connecting Andean villages like Isinliví, Chugchilán, and Sigchos — offering homestays and spectacular mountain scenery. Perfect for adventurous travelers who want to explore off the beaten path.
-

Optional Extension: Baños – Adventure Capital of Ecuador

If you have extra time, continue south to **Baños de Agua Santa**, a fun and lively town famous for waterfalls, thermal baths, and adrenaline sports.

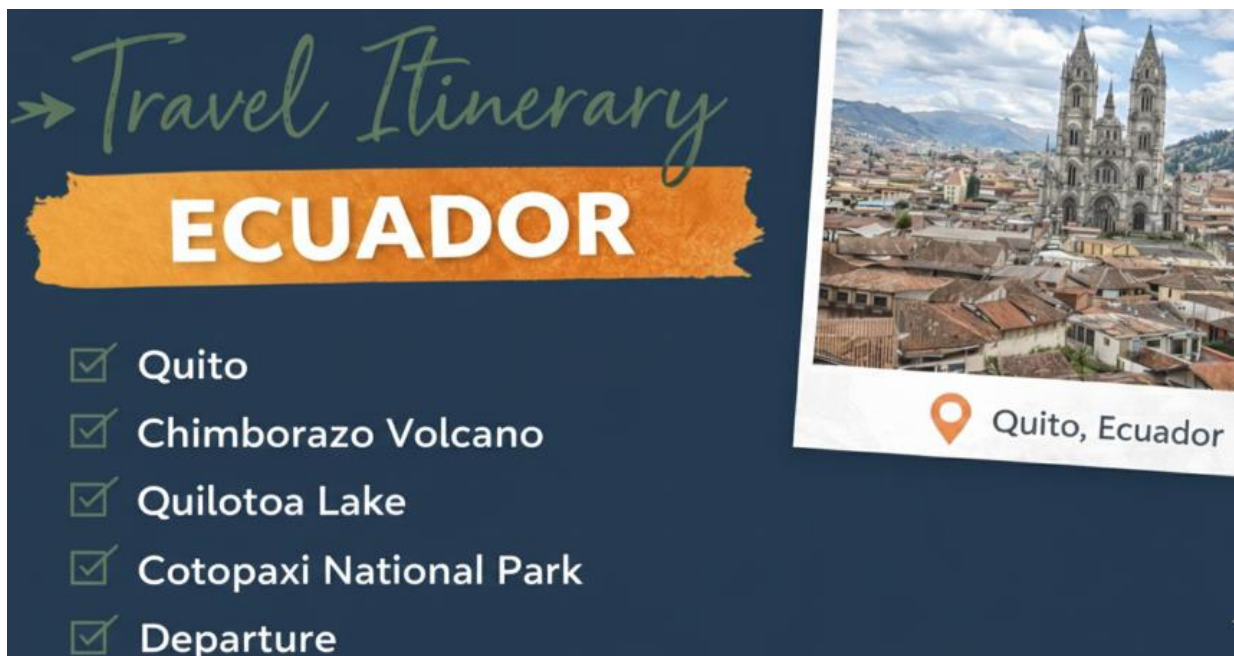
- Activities include canyoning, ziplining, biking the “Route of the Waterfalls,” and relaxing in hot springs.
 - Don’t miss the **Swing at the End of the World** for a thrilling view over Tungurahua Volcano.
-

Insider Travel Tips

- **Transport:** From Quito, Cotopaxi is 1.5 hours and Quilotoa around 3–4 hours. Consider hiring a driver if traveling in a group.
- **Timing:** Visit Cotopaxi in the morning for the best chance of clear skies. Quilotoa is often misty in the afternoon.
- **Gear:** Good walking shoes, layers, gloves, and hat — it gets cold and windy at high altitudes.

- **Food:** Try **chugchucaras** in Latacunga — a hearty platter of pork, empanadas, fried plantain, and more.
-

✨ **Traveler’s Note:** The Avenue of Volcanoes is not just about dramatic scenery — it’s about feeling small under vast Andean skies, meeting local families in highland villages, and realizing how alive the Earth is beneath your feet. Every bend in the road brings a new view, and each moment feels like stepping into a postcard.



Chapter 5: Suggested Itineraries

Planning a trip to Ecuador can feel overwhelming — there is simply so much to see! To make it easier, I’ve created sample itineraries that combine the best of the highlands with flexibility for your style of travel. Use these as a foundation, and adapt them to your pace, interests, and budget.

📅 7-Day Itinerary: Highlights of Quito & the Highlands

Day 1 – Arrival in Quito

- Arrive, settle in, and take it easy to adjust to the altitude.
- Evening stroll in the historic center or dinner in La Ronda.

Day 2 – Quito Historic Center & TelefériQo

- Explore colonial Quito (Plaza Grande, La Compañía, San Francisco).
- Afternoon ride on the TelefériQo for panoramic views.

Day 3 – Day Trip to Otavalo

- Visit Otavalo Market, Peguche Waterfall, and Cuicocha Lake.
- Return to Quito in the evening.

Day 4 – Cotopaxi National Park

- Visit Limpiopungo Lake and hike toward the refuge.
- Overnight in a nearby hacienda or in Latacunga.

Day 5 – Quilotoa Lake

- Hike down to the crater lake or do part of the rim trail.
- Return to Latacunga or continue to Baños if time allows.

Day 6 – Baños de Agua Santa (Optional)

- Adventure activities: waterfalls, zipline, hot springs.
- If skipping Baños, use this day for a relaxing soak in Papallacta.

Day 7 – Return to Quito & Departure

- Last-minute shopping in Quito or a visit to Mitad del Mundo.
 - Transfer to airport.
-

📅 10-Day Itinerary: Expanded Highlands Adventure

Day 1 – Arrival in Quito

- Easy evening, acclimatization.

Day 2 – Quito City Tour

- Historic Center + TelefériQo.

Day 3 – Otavalo Market & Cuicocha

- Full day, overnight in Otavalo.

Day 4 – Cayambe National Park

- Hike to the hut and lake, then back to Quito.

Day 5 – Cotopaxi National Park

- Hiking + overnight near Cotopaxi or Latacunga.

Day 6 – Quilotoa Lake

- Hike + overnight in Chugchilán or Latacunga.

Day 7 – Quilotoa Loop Villages

- Explore Isinlivi or Chugchilán for authentic Andean life.

Day 8 – Baños de Agua Santa

- Adventure activities + hot springs.

Day 9 – Baños (second day)

- More adventure (swing, canyoning) or relaxing.

Day 10 – Return to Quito & Departure

- Mitad del Mundo or last stroll before airport.
-



Family-Friendly Itinerary (6 Days)

- Quito (city + TelefériQo).
 - Day trip to Mitad del Mundo + Pululahua.
 - Otavalo (short visit to market + waterfall).
 - Papallacta hot springs (easy, relaxing).
 - Cotopaxi (Lake only, avoid strenuous hikes).
 - Return to Quito.
-




Adventure-Focused Itinerary (7 Days)

- Quito (short stay).
- Otavalo + Cuicocha hike.
- Cotopaxi refuge hike + biking.
- Quilotoa rim hike + overnight village stay.

- Quilotoa Loop trek (Isinliví → Chugchilán).
 - Baños (canyoning, zipline, biking waterfalls).
 - Papallacta hot springs to recover before flight.
-

Insider Planning Tips

- Always keep travel times in mind — Ecuador looks small on a map, but mountain roads can be slow.
 - Start days early; mornings are clearer for views and outdoor activities.
 - Mix active days with easier days to balance the altitude and physical demand.
-

 **Traveler's Note:** These itineraries are only starting points. The real magic of Ecuador happens when you leave space for the unexpected: a local festival, a conversation with a market vendor, or a sudden rainbow over the Andes. Allow yourself to wander, and Ecuador will reward you with memories you'll never forget.



Chapter 6: Food & Culture

Traveling through Ecuador is not just about landscapes — it's also about flavors, traditions, and celebrations that connect you to the heart of its people. Food here is tied to community, family,

and the rhythms of nature, while cultural traditions reflect centuries of indigenous, mestizo, and colonial heritage.

Exploring Ecuador's food and culture will make your journey unforgettable.

Must-Try Dishes in the Highlands

- **Locro de Papa:** A creamy potato soup served with cheese and avocado — comfort food in a bowl.
 - **Llapingachos:** Golden potato patties stuffed with cheese, usually served with peanut sauce, sausage, and salad.
 - **Fritada:** Tender fried pork, often accompanied by mote (hominy corn), potatoes, and plantains. (This meal is if you're not veggie)
 - **Hornado:** Slow-roasted pork, usually sold in markets, served with llapingachos and pickled red onions. (This meal is if you're not veggie)
 - **Canelazo:** A warm spiced drink made with cinnamon, naranjilla fruit, and aguardiente — perfect for chilly Andean nights.
-

Fresh Fruits & Sweets

Ecuador's geography allows for a stunning variety of fruits, many unfamiliar to visitors:

- **Chirimoya, guanábana, naranjilla, uvilla, babaco** — exotic flavors to try in juices or ice creams.
 - **Helados de paila:** Traditional fruit sorbets, hand-stirred in copper pans.
 - **Quesadillas quiteñas & bizcochos:** Pastries often paired with hot chocolate or fresh cheese.
-

Music & Dress

- **Andean music:** Pan flutes, charangos (small guitars), and drums form the soundtrack of the highlands. You'll often hear live music at markets, plazas, and festivals.
- **Traditional dress:** In Otavalo and surrounding towns, women wear embroidered blouses, colorful shawls, and golden bead necklaces, while men wear white trousers, ponchos,


and braid their hair in a single trenza (plait). (Other Andean regions have different color of ponchos and trousers)

Festivals & Traditions

- **Inti Raymi (June):** Ancestral festival of the sun, celebrated in Otavalo and highland villages with music, dance, and offerings.
 - **Fiesta de la Mama Negra (Latacunga, Sept/Nov):** A unique blend of indigenous, African, and Spanish traditions, filled with parades, costumes, and fireworks.
 - **Día de los Difuntos (Nov 2):** Families gather in cemeteries to honor ancestors, sharing traditional food like **colada morada** (purple fruit drink) and **guaguas de pan** (bread shaped like little dolls).
 - **Semana Santa (Easter):** Quito's Good Friday procession is one of the largest in South America, with penitents in purple robes carrying heavy crosses.
-

Insider Tips for Cultural Travelers

- Join a **cooking class** in Quito or Otavalo to learn how to make traditional dishes.
 - Visit **local markets** not only to shop, but to eat among locals — the market kitchens are often the best places to try authentic food.
 - If invited to a local festival, go! These are powerful community experiences. Be respectful: ask before taking photos, and try to participate rather than just observe.
-

 **Traveler's Note:** Food and culture are the soul of Ecuador. Every meal tells a story of the land and its people; every festival is a reminder of traditions that survive in everyday life. Don't just taste or watch — engage. Share a meal, learn a song, dance if you're invited. That's when you'll truly feel part of Ecuador.



Chapter 7: Practical Resources

Traveling in Ecuador is exciting, but it's always easier with the right resources at your fingertips. This chapter gathers practical tips, checklists, and tools to make your trip smoother — from what to pack to handy Spanish phrases.

Packing Checklist

Because Ecuador has such diverse climates (from the chilly Andes to warm valleys), layering is key.

Essentials for the Highlands:

- Comfortable walking shoes or light hiking boots
- Lightweight rain jacket or poncho
- Warm sweater or fleece
- Scarf, gloves, and hat (nights can be very cold at high altitude)
- Sunscreen, sunglasses, and a wide-brimmed hat (the sun is intense at the equator)
- Reusable water bottle
- Small backpack for day trips
- Copy of your passport (keep the original safe)

Optional but Useful:

- Trekking poles for longer hikes (Quilotoa, Cotopaxi)
 - Swimsuit for hot springs (Papallacta, Baños)
 - Portable charger/power bank
 - Small first-aid kit (motion sickness, altitude pills if needed)
-

Key Spanish Phrases

Even though many people in tourism speak English, a few words of Spanish go a long way in showing respect and making connections.

- **Hola, buenos días / buenas tardes** = Hello, good morning / good afternoon
 - **Por favor / gracias** = Please / thank you
 - **¿Cuánto cuesta?** = How much does it cost?
 - **Una entrada para...** = One ticket for...
 - **¿Dónde está el baño?** = Where is the bathroom?
 - **¿Me puede ayudar?** = Can you help me?
 - **Sin azúcar, por favor** = Without sugar, please (useful for juices & coffee)
-

Emergency Numbers & Health Info

- **Police / Emergencies:** 911
 - **Tourist Police in Quito:** +593 2 2543 983
 - **Hospitals in Quito:** Hospital Metropolitano (+593 2 399 8000), Clínica Pasteur (+593 2 399 8100)
 - **Altitude sickness:** Rest, hydrate, and take it easy on your first days. Coca tea is a traditional remedy.
-


Useful Apps in Ecuador

- **Google Maps:** Download offline maps before leaving Wi-Fi.

- **WhatsApp:** The main communication tool in Ecuador (used for taxis, hotels, guides).
 - **Uber:** Safer alternatives to hailing a taxi in Quito.
 - **Google Translate:** Helps with quick communication.
 - **Maps.me:** Offline hiking maps (especially useful in Quilotoa or Cotopaxi).
-

Extra Practical Tips

- Carry small bills — many shops can't change large notes.
 - Tipping: Not obligatory, but 5–10% in restaurants is appreciated.
 - Time zone: Ecuador is GMT -5 (same as US Eastern Time, no daylight savings).
 - Electricity: 110V, same plug type as the US.
 - Internet: Wi-Fi is common in cities, less reliable in rural areas — download maps and guides beforehand.
-

 **Traveler's Note:** Being prepared means less stress and more time to enjoy. Pack smart, learn a few phrases, and use local apps — but also stay open to improvisation. In Ecuador, some of the best moments are the unplanned ones.



Andean Bear

Chapter 8: Extra Insider Tips

After more than 30 years working with travelers in Ecuador, I've learned that a few small details can make the difference between a smooth trip and unnecessary stress. Here are my insider tips:

✘ Mistakes to Avoid

- **Rushing your itinerary:** Ecuador looks small on the map, but travel between regions takes longer than expected. Always allow buffer time.
 - **Skipping acclimatization:** Altitude can affect anyone, even the fittest. Spend at least 1–2 nights in Quito before tackling high-altitude hikes.
 - **Not carrying cash:** Credit cards are accepted in cities but not in rural markets, buses, or small shops.
 - **Overpacking:** Bring versatile layers instead of heavy luggage. Many travelers regret carrying too much.
-


🌍 Responsible Travel Practices

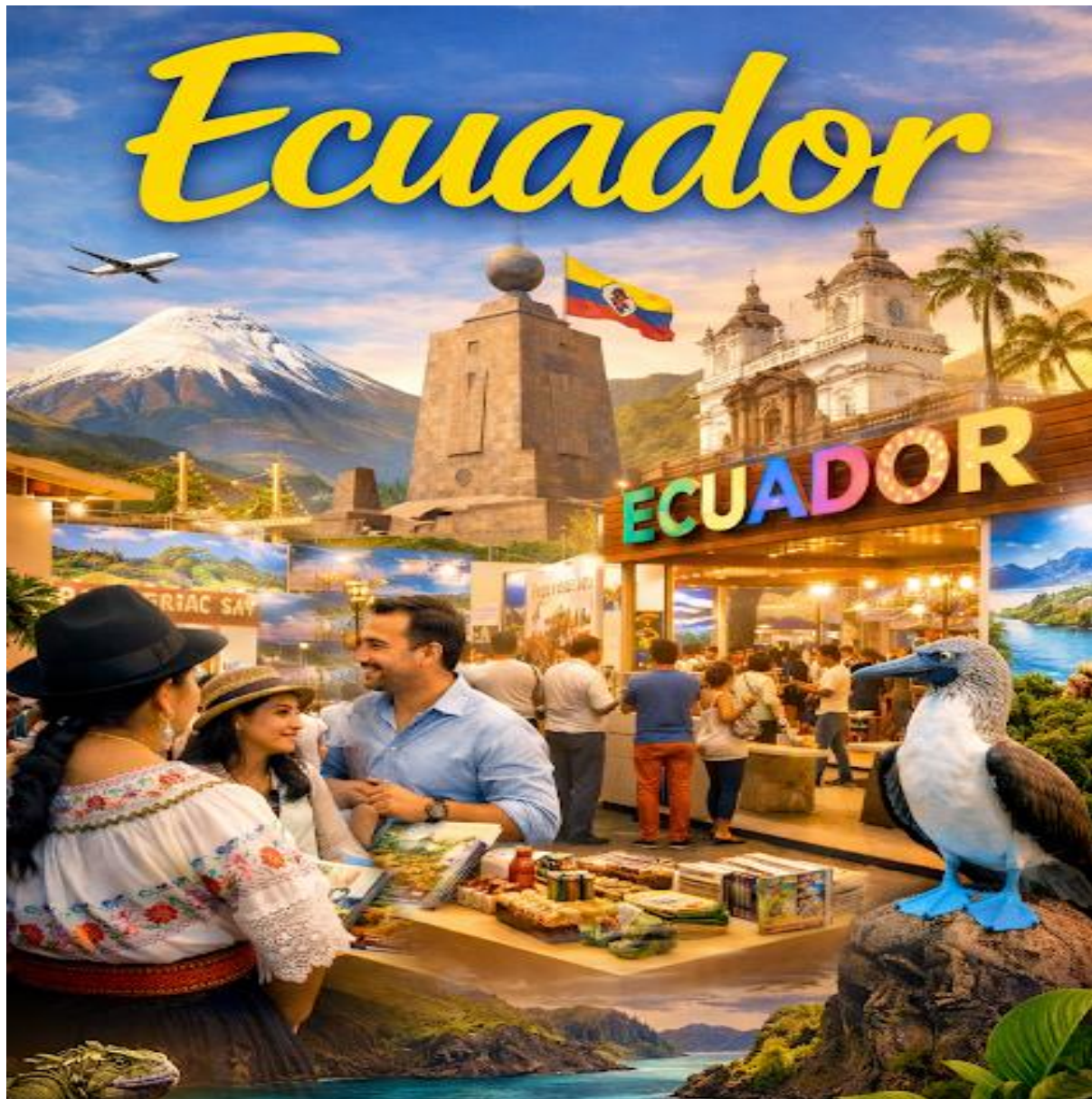
- Support **community-based tourism** (stay in family lodges, buy from artisans).
- Respect **protected areas:** don't litter, don't feed wildlife, and stay on marked trails.

- Bring a **refillable water bottle** to reduce plastic use.
 - Learn a few words in **Kichwa** (the Andean indigenous language) if traveling to villages — it's deeply appreciated.
-

Hidden Gems You Shouldn't Miss

- **Mindo at dawn:** Wake up early for a birdwatching tour in this cloud forest paradise.
- **Markets beyond Otavalo:** Explore smaller markets in Cotacachi or Pujilí for more authentic interactions.
- **Andean train rides:** Though schedules change often, if available, they offer a unique perspective of the highlands.
- **Night sky in Quilotoa or Cotopaxi:** Bundle up and look up — the stars at 4,000 meters are unforgettable.
- **Galapagos Islands:** this is Ecuador's main attraction, one life time experience which can be added to your itinerary.
- **Amazon Rainforest:** one of the most biodiverse places in the world can be included in 4 or 5 days.

 **Traveler's Note:** Ecuador's magic lies not only in its famous sites but also in its quiet corners, conversations with locals, and unexpected moments. Be curious, flexible, and open — you'll leave with stories you'll treasure forever.



Chapter 9: Travel Smart and Safe

Ecuador is a welcoming and diverse country, and the vast majority of travelers enjoy their visit without major issues. Like in any destination, especially in Latin America, staying informed and taking basic precautions will help ensure a safe and enjoyable experience.

General Safety Tips

- Stay aware of your surroundings, particularly in busy areas such as historic centers, markets, bus terminals, and public transportation.

- Avoid displaying valuable items openly (expensive jewelry, cameras, large amounts of cash).
- Use crossbody bags or backpacks with anti-theft features when possible.
- Keep copies (digital and printed) of your passport and important documents.

Transportation Safety

- Use registered taxis, ride-hailing apps, or transportation arranged by hotels or trusted operators.
- For long-distance travel, choose reputable bus companies and avoid traveling overnight when possible.
- If renting a car, avoid driving at night on unfamiliar rural roads.

Money and Valuables

- Carry small amounts of cash and keep the rest secured.
- Use ATMs located inside banks, shopping centers, or hotels.
- Credit cards are widely accepted in major cities, but cash is still useful in rural areas.

Accommodation and Tours

- Stay in well-reviewed hotels, hostels, or lodges.
- Book tours with licensed operators or guides recommended by locals or official tourism platforms.
- Always inform someone of your itinerary when visiting remote areas.

Health and Emergency Information

- Travel insurance is strongly recommended.
- In case of emergency, dial **911** (national emergency number).
- Carry basic medications and be aware of altitude effects, especially in Quito and the Andean region.

Cultural Awareness

- Respect local customs and dress modestly in rural or indigenous communities.
 - Learning basic Spanish phrases greatly enhances safety and interaction.
-

✨ **Traveler's Note:** Ecuadorians are known for their hospitality and warmth. By staying informed, trusting your instincts, and following common-sense precautions, travelers can fully enjoy Ecuador's extraordinary landscapes, culture, and biodiversity with confidence.



Chimborazo

Conclusion & Call to Action

Thank you for joining me through this journey across Ecuador's highlands, towns, and traditions. My goal with this guide is to help you feel prepared and inspired so that your trip is not just a vacation, but a meaningful experience.

I've been fortunate to dedicate over 30 years to welcoming travelers, organizing tours, and sharing the beauty of Ecuador. Now, I'm excited to offer **personalized consulting** to help you design your own trip.

Whether you want:

- A customized **day-by-day itinerary or climbing program**

- Advice on **local guides, transport, or lodging**
- Or simply a friendly expert to answer your questions before you book...

👉 I'd love to help you plan a journey that fits your style, time, and budget.

📧 **How to connect with me:**

You can reach me for a **one-on-one travel consultation** or request a **personalized digital itinerary** through my contact channels (info@ecuadortraveladvisor.com, **WhatsApp 593 999 811 941**, or www.ecuadortraveladvisor.com)

✨ **Final Thought:** Ecuador is a country of contrasts — where snowcapped volcanoes meet tropical forests, and centuries-old traditions meet warm, modern hospitality. Come with an open heart, and Ecuador will give you memories that last a lifetime.

